

HIGHWAYS ACT 1980
SURREY COUNTY COUNCIL
BRIDLEWAYS NOS. 107 AND 111 (CHOBHAM)
PUBLIC PATH DIVERSION ORDER 2005

This Order is made by the County Council of Surrey ("the authority") under Section 119 of the Highways Act 1980 ("the 1980 Act") because it appears to the authority that in the interests of the owner of the land crossed by the bridleways described in paragraph 1 of this Order and the public it is expedient that the lines of the ways should be diverted;_____

The Surrey Heath Borough Council have been consulted and have consented to the making of the Order as required by Section 120(2) of the 1980 Act._____

BY THIS ORDER:-

1 THE public rights of way over the land situate at Stanners Hill and shown by bold continuous lines on the maps contained in this Order and described in Part 1 of the Schedule to this Order shall be stopped up after 30 days from the date of confirmation of this Order._____

2 THERE shall at the end of 30 days from the date of confirmation of this Order be public bridleways over the land situate at Stanners Hill described in Part 2 of the Schedule and shown by bold dashes with bars in the intervals on the maps contained in this Order._____

Schedule

Part 1

Description of site of existing path or way

- a. Bridleway No. 107 (Chobham) from point 'A' in a north easterly direction for 110 metres to point 'C', as shown on Drawing No. 3/1/81/H53._____
- b. Bridleway No. 111 (Chobham) from point 'B' in a south easterly direction for 224 metres to point 'D', as shown on Drawing No. 3/1/81/H53a._____

Description of site of new path or way


- a. Bridleway No. 107 (Chobham) from point 'A' in a north easterly direction for 120 metres to point 'B', as shown on Drawing No. 3/1/81/H53. The bridleway to have a minimum width of 4.0 metres throughout. _____
- b. Bridleway No. 111 (Chobham) from point 'B' in a south easterly direction for 234 metres to point 'D', as shown on Drawing No. 3/1/81/H53a. The bridleway to have a minimum width of 4.0 metres throughout. _____

THE COMMON SEAL of THE COUNTY)

COUNCIL OF SURREY was hereunto)

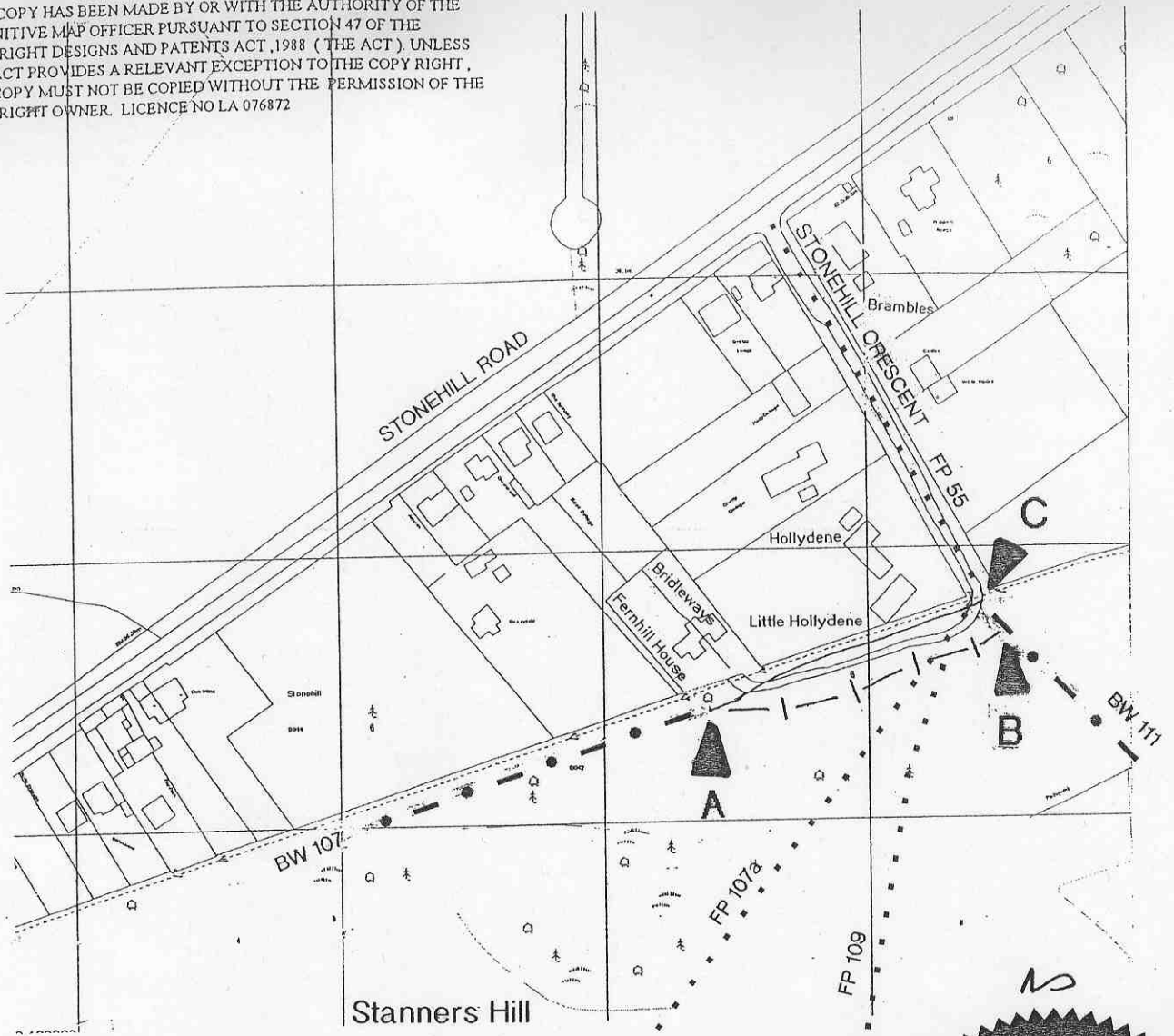
affixed on 18 MAY 2005)

in the presence of)



Nancy D. Sherrin
Authorised Signatory

THIS COPY HAS BEEN MADE BY OR WITH THE AUTHORITY OF THE DEFINITIVE MAP OFFICER PURSUANT TO SECTION 47 OF THE COPYRIGHT DESIGNS AND PATENTS ACT, 1988 (THE ACT). UNLESS THE ACT PROVIDES A RELEVANT EXCEPTION TO THE COPY RIGHT, THE COPY MUST NOT BE COPIED WITHOUT THE PERMISSION OF THE COPYRIGHT OWNER. LICENCE NO LA 076872



Definitive Route Shown

Distance A - C 110m

Proposed Route Shown

Distance A - B 120m

OS Sheet No. TQ0063

Grid Ref at A: 0003 6344

Borough of Surrey Heath

Parish of Chobham

Public Bridleway 107

Proposed Diversion



Scale 1:2500 Drawn 12/03



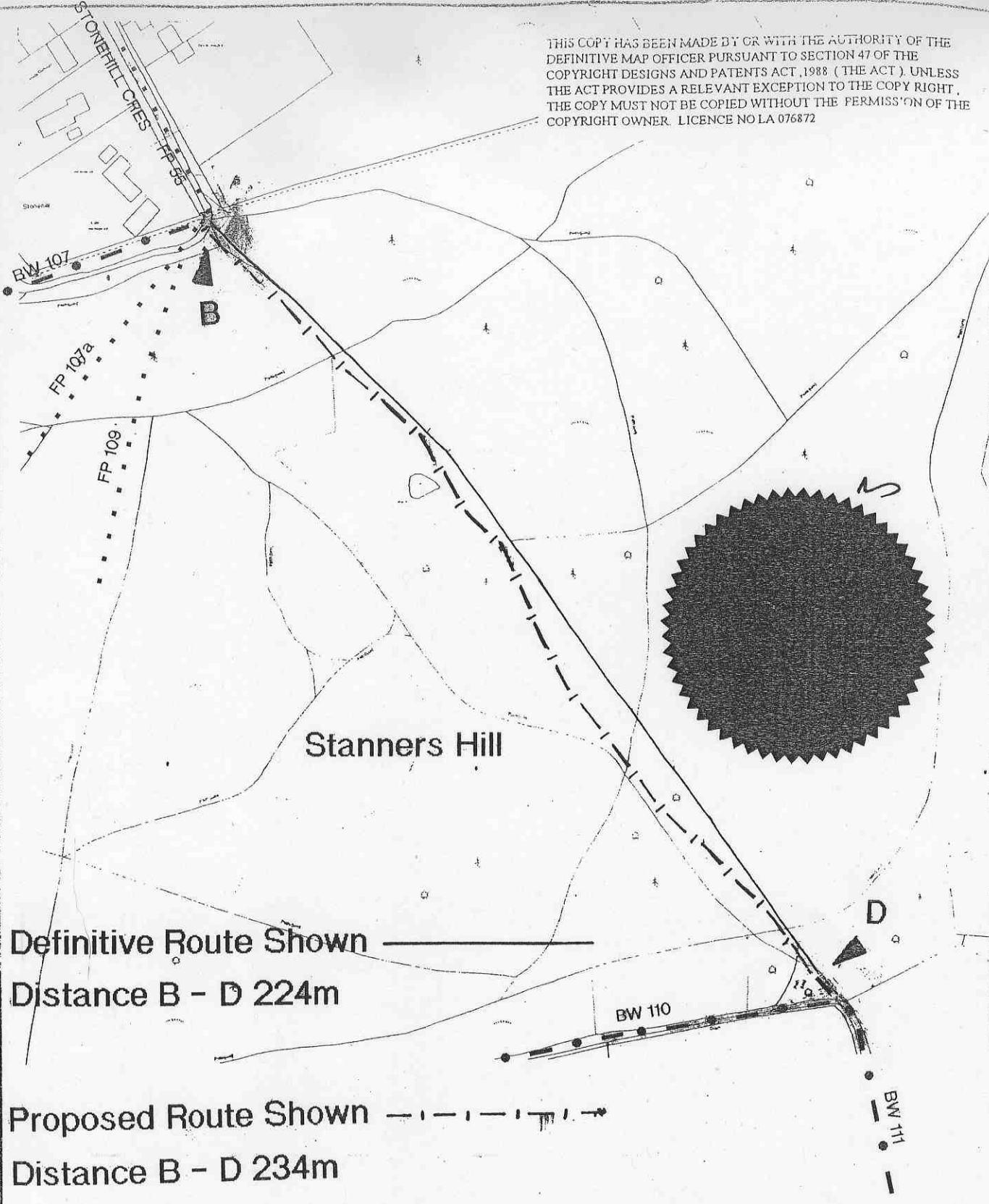
ChS

SURREY
COUNTY COUNCIL

Sustainable Development

Drg. No. 3 / 1 / 81 / H53

THIS COPY HAS BEEN MADE BY GR WITH THE AUTHORITY OF THE DEFINITIVE MAP OFFICER PURSUANT TO SECTION 47 OF THE COPYRIGHT DESIGNS AND PATENTS ACT, 1988 (THE ACT). UNLESS THE ACT PROVIDES A RELEVANT EXCEPTION TO THE COPY RIGHT, THE COPY MUST NOT BE COPIED WITHOUT THE PERMISSION OF THE COPYRIGHT OWNER. LICENCE NO LA 076872



Definitive Route Shown —————

Distance B - D 224m

Proposed Route Shown - - - - -

Distance B - D 234m

Borough of Surrey Heath
Parish of Chobham
Public Bridleway 111
Proposed Diversion

Scale 1:1250 Drawn 06/04
EJW

SURREY
COUNTY COUNCIL
Sustainable Development

OS Sheet No. TQ0063

Grid Ref at D: 0042 6313

Drg. No. 3/1/81/H53a

DATED 18 MAY 2005

HIGHWAYS ACT 1980 SECTION 119
SURREY COUNTY COUNCIL
BRIDLEWAYS NOS. 107 AND 111
(CHOBHAM)
PUBLIC PATH DIVERSION ORDER 2005

Ref: ST/EW/3/1/81

SURREY COUNTY COUNCIL

No. IN SEALING
REGISTER

91336 - 91341.....

ORDERED TO BE SEALED *Executive*
6 May 2005